







PLUMAS COUNTY'S CONFIRMED COVID-19 CASES

Categorized by Region

-  NORTHERN
-  EASTERN
-  SOUTHERN
-  WESTERN

WESTERN	
1 Recovered	1 Active

NORTHERN	
1 Recovered	0 Active

EASTERN	
7 Recovered	4 Active

SOUTHERN	
2 Recovered	1 Active



**TOTAL
POSITIVE
CASES**
(Cumulative Count)
DATA AS OF JULY 10, 2020

Notes:

Plumas County Public Health Agency continues to work vigilantly to protect the health and welfare of all Plumas County residents, while also protecting the confidentiality and welfare of those who have tested positive for COVID-19. This map is work in progress and should be used solely for informational purposes.



PCPHA
PLUMAS COUNTY PUBLIC HEALTH AGENCY

Map produced by Plumas County GIS Division - Mapper: Becky Osborn - Date: 7/1/2020 / Data Sources: Plumas County Framework Data, PCPHA Source: Plumas_County_COVID-19.mxd / Projection: California State Plane, Zone 1, NAD 1983

